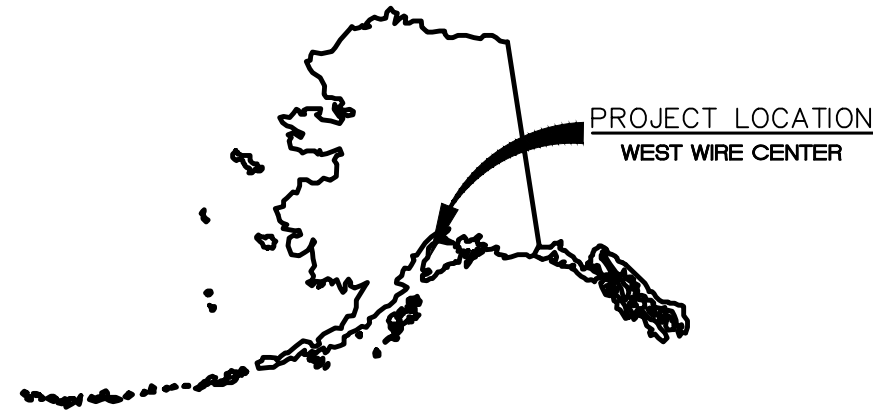


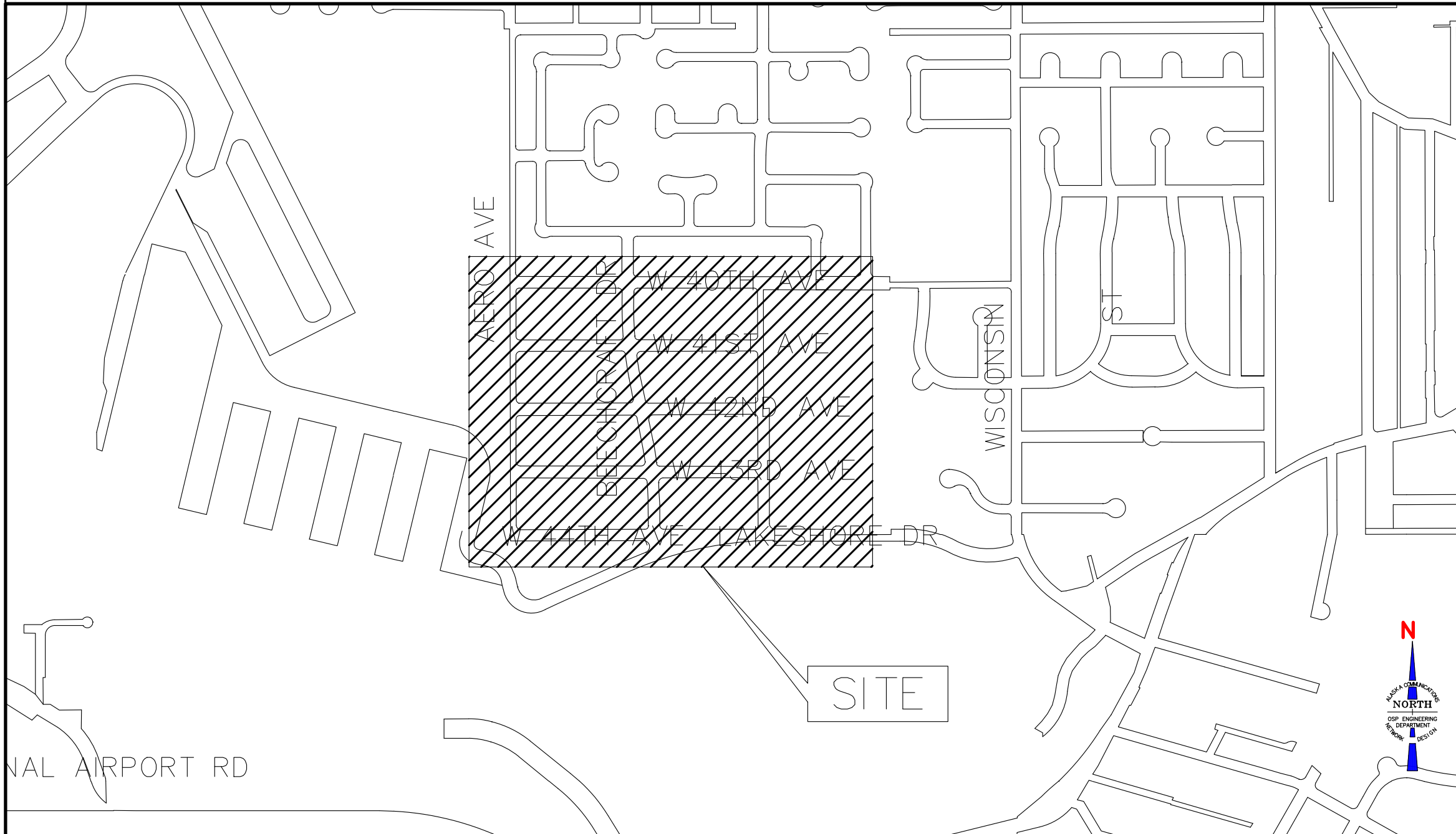
W.O. 100329
 WWC OH2UG E2314213 AERO ACRES

Known utility lines are shown in approximate locations only. All exact locations to be determined by the contractor during construction.

VICINITY MAP



6/5/2026		Activity Summary		WBS: 100329	
Work Group	Activity	Quantity	Actuals		
LINE	BD5	14			
LINE	BM60(D)(2) 111 to 300	509			
LINE	BM60(D)(2) 301 to 600	2548			
LINE	LINECREW W/EQUIP*	26			
LINE	UF100-24	477			
LINE	W BD*	1			
SPLICE	HC1 (B)	6			
SPLICE	HC3>2 (B)	8			
SPLICE	NID(25)*	2			
SPLICE	W HBC(400)(24)	1			



CONTACT PERSON ON SITE:

CHUGACH ELECTRIC:
 Contact Person: JAKE MOE, P.E. Jake_Moe@chugachelectric.com
 Contact No: 907-762-4720

GENERAL NOTES:

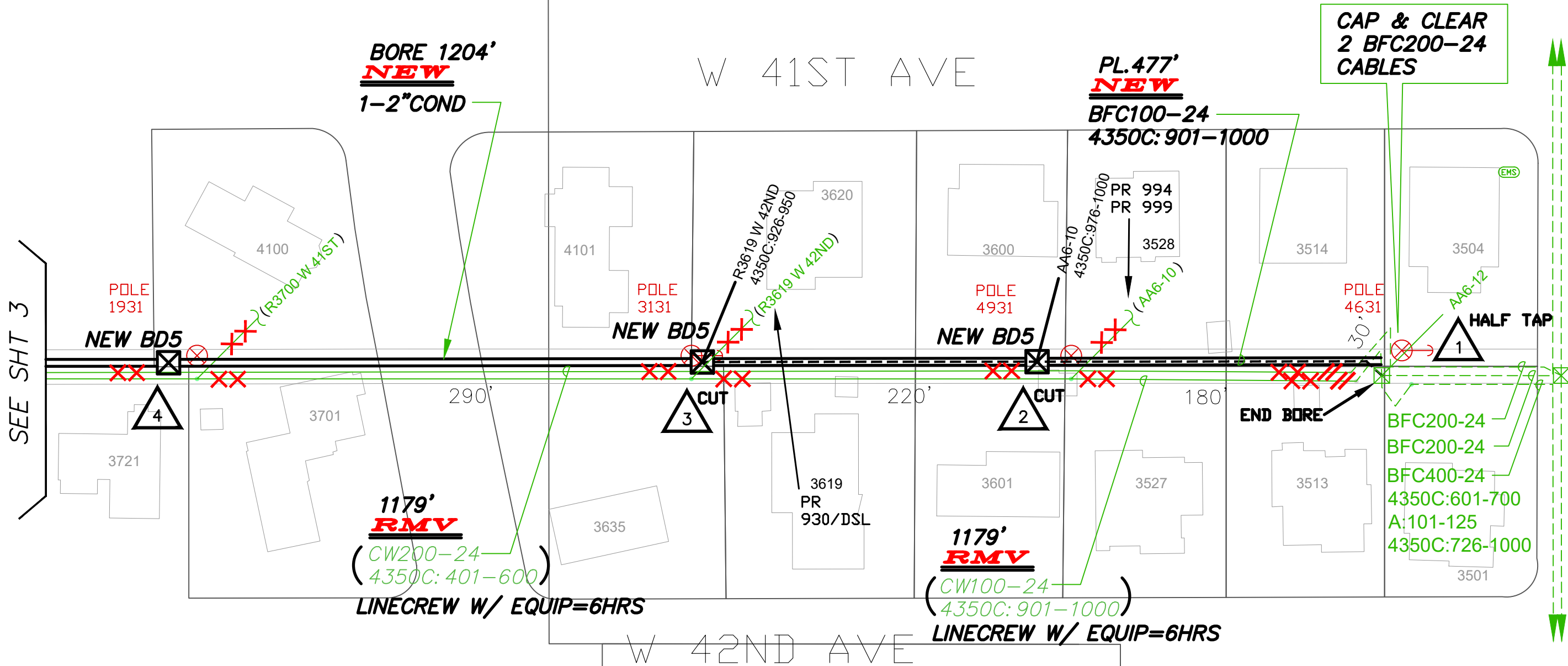
1. ALL EXISTING PLANT INFORMATION SHOWN IS FROM EXISTING RECORDS. NOTIFY ENGINEER OF ALL DISCREPANCIES FOUND, AND NOTE CHANGES ON PRINTS.
2. NOTIFY ENGINEER PRIOR TO MAKING ANY CHANGES TO WORK ORDER.

INDEX		
SHEET NO.	DESCRIPTION	LATEST ISSUE
1	TITLE SHEET, VICINITY MAP & ACTIVITY SUMMARY	1
2-4	PLAN & PLANT SHEETS (CONSTRUCTION DRAWINGS)	1
5-6	TABBING SHEETS	1

CALL
CALL LOCATE: 1-800-478-3121
2 WORKING DAYS PRIOR TO CONSTRUCTION
FOR UNDERGROUND SERVICES LOCATING



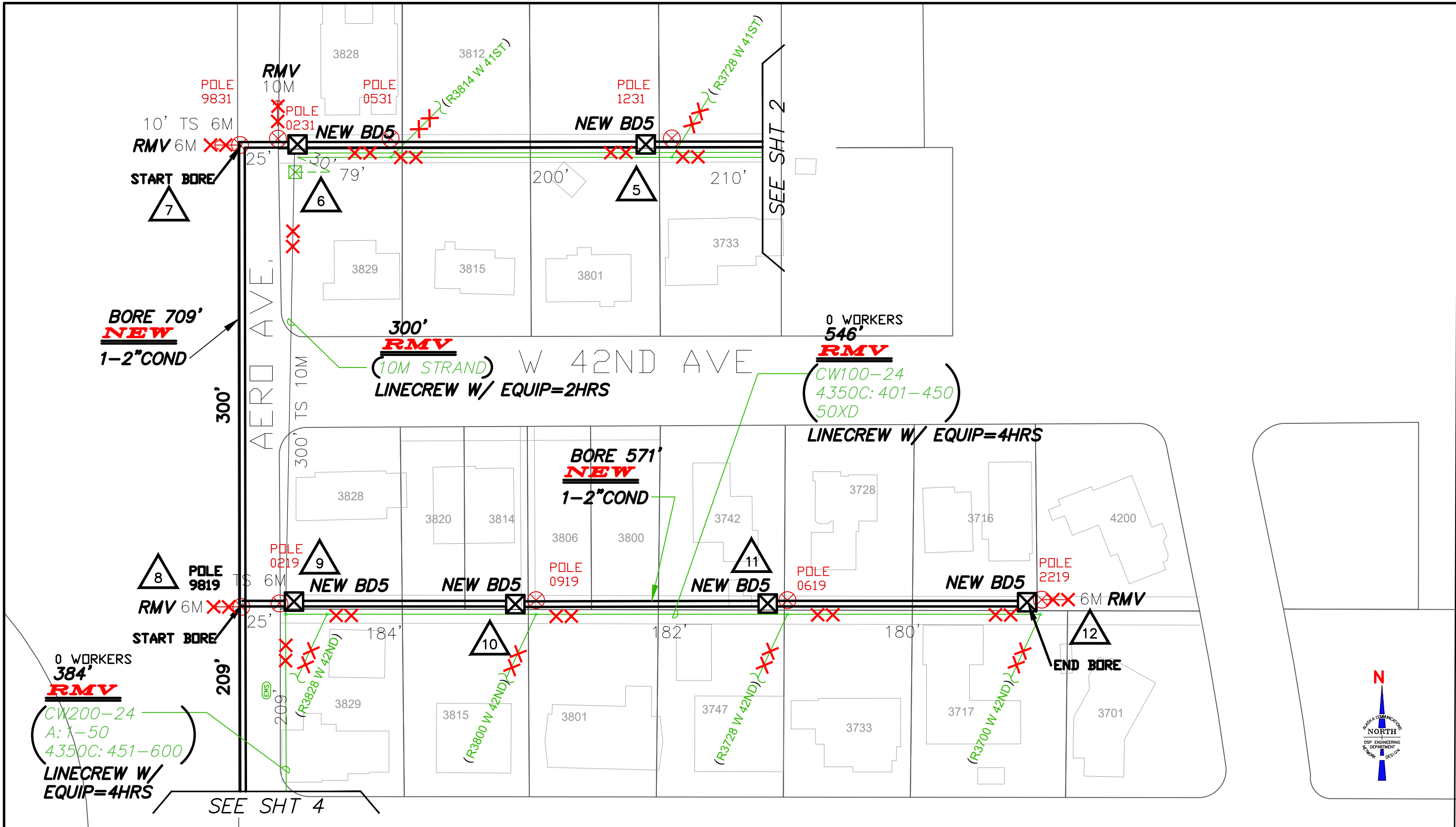
TOWNSHIP	RANGE	SECTION	DA#	EFRAP#	HELD ORDER: YES <input type="checkbox"/> NO <input checked="" type="checkbox"/>	PERMITS: YES <input checked="" type="checkbox"/> NO <input type="checkbox"/>	CUTS REQ: YES <input checked="" type="checkbox"/> NO <input type="checkbox"/>	PRESSURE: YES <input type="checkbox"/> NO <input checked="" type="checkbox"/>
ASSOCIATED WORK ORDERS	SOURCE MAPS	REVISION NUMBER-DATE-INITIALS	EXCHANGE 1601	S#	TITLE: WWC OH2UG E2314213 AERO ACRES			
		REV.	CAD# 10032901		BOROUGH/CNTY ANCHORAGE			
		REV.	ENGR/EXT: RICARDO YAP 907-230-3666		SCALE: NTS	APR'D:	ISSUED:	WO# (2026)
		REV.	DWN: RY DATE: 5/28/2026		100329			
								SH. 1 OF 6 SHTS.



CALL
CALL LOCATE: 1-800-478-3121
2 WORKING DAYS PRIOR TO CONSTRUCTION
FOR UNDERGROUND SERVICES LOCATING



TOWNSHIP	RANGE	SECTION	DA#	EFRAP#	HELD ORDER: YES <input type="checkbox"/> NO <input checked="" type="checkbox"/>	PERMITS: YES <input checked="" type="checkbox"/> NO <input type="checkbox"/>	CUTS REQ: YES <input checked="" type="checkbox"/> NO <input type="checkbox"/>	PRESSURE: YES <input type="checkbox"/> NO <input checked="" type="checkbox"/>
ASSOCIATED WORK ORDERS	SOURCE MAPS	REVISION NUMBER-DATE-INITIALS	EXCHANGE 1601	S#	TITLE: WWC OH2UG E2314213 AERO ACRES			
		REV.	CAD# 10032902		BOROUGH/CNTY ANCHORAGE			
		REV.	ENGR/EXT: RICARDO YAP 907-230-3666		SCALE: NTS	APR'D:	ISSUED:	WO# (2026) 100329
		REV.	DWN: RY DATE: 5/28/2026					SH. 2 OF 6 SHTS.



CALL
CALL LOCATE: 1-800-478-3121
2 WORKING DAYS PRIOR TO CONSTRUCTION
FOR UNDERGROUND SERVICES LOCATING



TOWNSHIP	RANGE	SECTION	DA#	EFRAP#	HELD ORDER: YES <input type="checkbox"/> NO <input checked="" type="checkbox"/>	PERMITS: YES <input checked="" type="checkbox"/> NO <input type="checkbox"/>	CUTS REQ: YES <input checked="" type="checkbox"/> NO <input type="checkbox"/>	PRESSURE: YES <input type="checkbox"/> NO <input checked="" type="checkbox"/>
ASSOCIATED WORK ORDERS	SOURCE MAPS	REVISION NUMBER-DATE-INITIALS	EXCHANGE 1601	S#	TITLE: WWC OH2UG E2314213 AERO ACRES			
		REV.	CAD# 10032903		BOROUGH/CNTY ANCHORAGE			
		REV.	ENGR/EXT: RICARDO YAP 907-230-3666		SCALE: NTS	APR'D:	ISSUED:	WO# (2026) 100329
		REV.	DWN: RY DATE: 5/28/2026					SH. 3 OF 6 SHTS.

SEE SHT 3

W 43RD AVE

AERO AVE.

BEECHCRAFT DR.

0 WORKERS
548'
RMV

BORE 573'
NEW
1-2" COND

CW100-24
D: 1-50
4350C: 451-500
LINECREW W/ EQUIP=4HRS

POLE 9807 TS
RMV 6M

NEW BD5

NEW BD5

POLE 0706

NEW BD5

NEW BD5

POLE 2207

RMV 6M

START BORE

END BORE

13

16

17

18

NEW BD5

W 44TH AVE

RMV

18'L

24"XP
(2)10M DG

RMV 10M DG



CALL

CALL LOCATE: 1-800-478-3121

2 WORKING DAYS PRIOR TO CONSTRUCTION
FOR UNDERGROUND SERVICES LOCATING



TOWNSHIP	RANGE	SECTION	DA#	EFRAP#	HELD ORDER: YES <input type="checkbox"/> NO <input checked="" type="checkbox"/>	PERMITS: YES <input checked="" type="checkbox"/> NO <input type="checkbox"/>	CUTS REQ: YES <input checked="" type="checkbox"/> NO <input type="checkbox"/>	PRESSURE: YES <input type="checkbox"/> NO <input checked="" type="checkbox"/>
ASSOCIATED WORK ORDERS	SOURCE MAPS	REVISION NUMBER-DATE-INITIALS	EXCHANGE 1601	S#	TITLE: WWC OH2UG E2314213 AERO ACRES			
		REV.	CAD# 10032904		BOROUGH/CNTY ANCHORAGE			
		REV.	ENGR/EXT: RICARDO YAP 907-230-3666		SCALE: NTS	APR'D:	ISSUED:	WO# (2026) 100329
		REV.	DWN: RY DATE: 5/28/2026					SH. 4 OF 6 SHTS.

PED AA6-12 R 3501 W 42ND AVE				1		AA6-10 R3527 W 42ND AVE				2		R3619 W 42ND AVE				3	
STOCK #	ACTL	ESTM	UNIT	Capital	WBS#	STOCK #	ACTL	ESTM	UNIT	Capital	WBS#	STOCK #	ACTL	ESTM	UNIT	Capital	WBS#
		1	W BD*	LINE	100329-12	S0710		1	BD5	LINE	100329-12	R0440		477	UF100-24	LINE	100329-10
		8	HC3>2 (B)	SPLICE	100329-26			1	NID(25)*	SPLICE	100329-26	S0710		1	BD5	LINE	100329-12
		3	HC1 (B)	SPLICE	100329-26			2	HC1 (B)	SPLICE	100329-26			1	NID(25)*	SPLICE	100329-26
		1	W HBC(400)(24)	SPLICE	100329-26									1	HC1 (B)	SPLICE	100329-26
POLE 1931 R3271 W 42ND AVE				4		POLE 1231 R3728 41ST				5		POLE 0231 R3828 W 41ST				6	
STOCK #	ACTL	ESTM	UNIT	Capital	WBS#	STOCK #	ACTL	ESTM	UNIT	Capital	WBS#	STOCK #	ACTL	ESTM	UNIT	Capital	WBS#
S0710		1	BD5	LINE	100329-12	S0710		1	BD5	LINE	100329-12			6	LINECREW W/EQUIP*	LINE	100329-08
														6	LINECREW W/EQUIP*	LINE	100329-08
												S0710		1	BD5	LINE	100329-12
POLE 9831 AERO AVE				7		POLE 9819 AERO AVE				8		POLE 0219 AERO AVE				9	
STOCK #	ACTL	ESTM	UNIT	Capital	WBS#	STOCK #	ACTL	ESTM	UNIT	Capital	WBS#	STOCK #	ACTL	ESTM	UNIT	Capital	WBS#
S3250		1204	BM60(D)(2) 301 to 600	LINE	100329-12	S3250		300	BM60(D)(2) 111 to 300	LINE	100329-12			2	LINECREW W/EQUIP*	LINE	100329-08
												S0710		1	BD5	LINE	100329-12



CALL
CALL LOCATE: 1-800-478-3121
2 WORKING DAYS PRIOR TO CONSTRUCTION
FOR UNDERGROUND SERVICES LOCATING



TOWNSHIP	RANGE	SECTION	DA#	EFRAP#	HELD ORDER: YES <input type="checkbox"/> NO <input checked="" type="checkbox"/>	PERMITS: YES <input checked="" type="checkbox"/> NO <input type="checkbox"/>	CUTS REQ: YES <input checked="" type="checkbox"/> NO <input type="checkbox"/>	PRESSURE: YES <input type="checkbox"/> NO <input checked="" type="checkbox"/>
ASSOCIATED WORK ORDERS	SOURCE MAPS	REVISION NUMBER-DATE-INITIALS	EXCHANGE 1601	S#	TITLE: WWC OH2UG E2314213			
		REV.	CAD# 10032905		BOROUGH/CNTY ANCHORAGE			
		REV.	ENGR/EXT: RICARDO YAP 907-230-3666		SCALE: NTS APR'D: ISSUED:			
		REV.	DWN: RY DATE: 5/28/2026		SH. 5 OF 6 SHTS.			

WO# (2026)
 100329

POLE 0919 R3800 W 42ND AVE				10		POLE 0619 R3728 W 42ND AVE				11		POLE 2219 R3700 W 42ND AVE				12	
STOCK #	ACTL	ESTM	UNIT	Capital	WBS#	STOCK #	ACTL	ESTM	UNIT	Capital	WBS#	STOCK #	ACTL	ESTM	UNIT	Capital	WBS#
S0710		1	BD5	LINE	100329-12	S0710		1	BD5	LINE	100329-12			4	LINECREW W/EQUIP*	LINE	100329-08
												S3250		571	BM60(D)(2) 301 to 600	LINE	100329-12
												S0710		1	BD5	LINE	100329-12
POLE 9807 AERO AVE				13		POLE 0207 R3826 W 43RD AVE				14		POLE 0706 R3800 W 43RD AVE				15	
S3250		209	BM60(D)(2) 111 to 300	LINE	100329-12	S0710		1	BD5	LINE	100329-12	S0710		1	BD5	LINE	100329-12
POLE 1507 R3738 W 43RD AVE				16		POLE 2207 R3700 W 43RD AVE				17		NEW BD AERO AVE				18	
S0710		1	BD5	LINE	100329-12			4	LINECREW W/EQUIP*	LINE	100329-08			4	LINECREW W/EQUIP*	LINE	100329-08
						S3250		573	BM60(D)(2) 301 to 600	LINE	100329-12	S3250		200	BM60(D)(2) 301 to 600	LINE	100329-12
						S0710		1	BD5	LINE	100329-12	S0710		1	BD5	LINE	100329-12



CALL
CALL LOCATE: 1-800-478-3121
2 WORKING DAYS PRIOR TO CONSTRUCTION
FOR UNDERGROUND SERVICES LOCATING



TOWNSHIP	RANGE	SECTION	DA#	EFRAP#	HELD ORDER: YES <input type="checkbox"/> NO <input checked="" type="checkbox"/>	PERMITS: YES <input checked="" type="checkbox"/> NO <input type="checkbox"/>	CUTS REQ: YES <input checked="" type="checkbox"/> NO <input type="checkbox"/>	PRESSURE: YES <input type="checkbox"/> NO <input checked="" type="checkbox"/>
ASSOCIATED WORK ORDERS	SOURCE MAPS	REVISION NUMBER-DATE-INITIALS	EXCHANGE 1601	S#	TITLE: WWC OH2UG E2314213 AERO ACRES			
		REV.	CAD# 10032906		BOROUGH/CNTY ANCHORAGE			
		REV.	ENGR/EXT: RICARDO YAP 907-230-3666		SCALE: NTS	APR'D:	ISSUED:	WO# (2026) 100329
		REV.	DWN: RY DATE: 5/28/2026		SH. 6 OF 6 SHTS.			